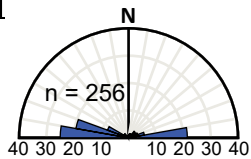



Deformation Structures

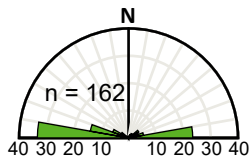
Optical Borehole Core Picture

Rose diagram

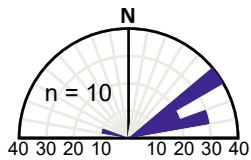
0° 90° 180° 270° 0°



Open
Carbonate sealed



Cataclastic band



Cataclasite

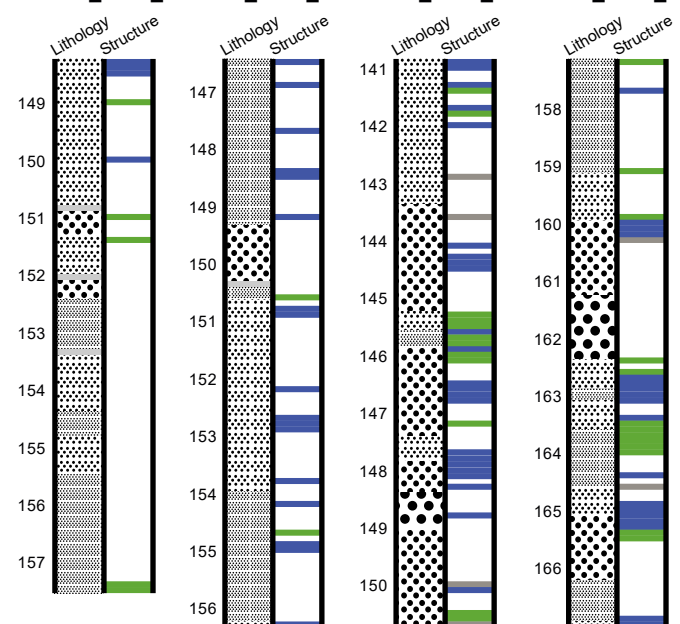
(d) Structures Log Distribution

IMOU_1384_2

IMOU_0223_4

IMOU_0182_2

IMOU_0236_4



Structures

- Fault plane
- Mode I fracture
- Cataclastic deformation band
- Unidentified

Lithologies

- Very Coarse sandstone (VCSs)
- Coarse sandstone (CSs)
- Medium sandstone (MSs)
- Fine sandstone (FSs)

IMOU_1471_2

